

M3 Junction 9 Improvement

Scheme Number: TR010055

6.2 Environmental Statement Chapter 9 Geology and Soils - Figures (Rev 1)

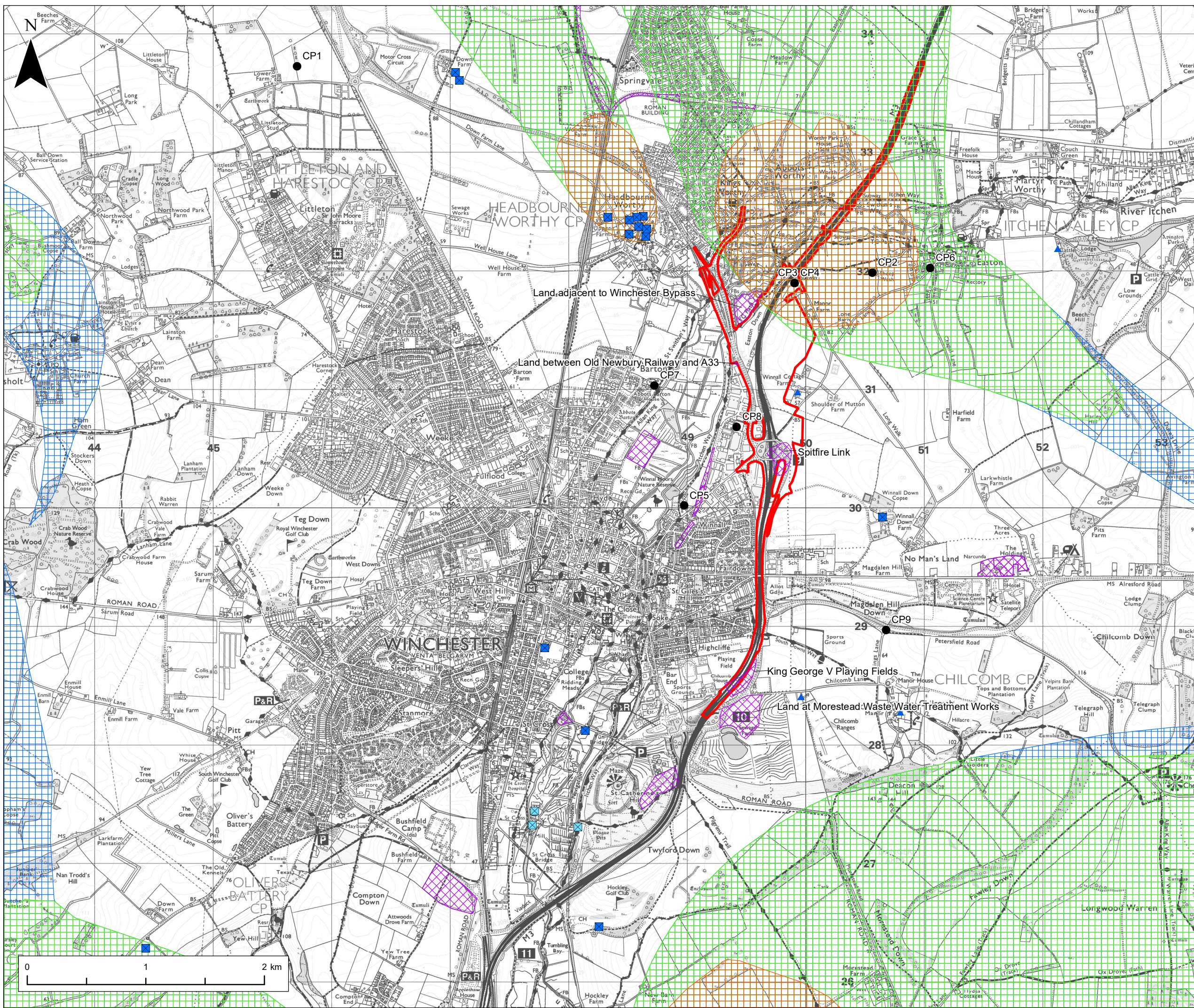
APFP Regulation 5(2)(a) & 5(2)(l)

Planning Act 2008

**Infrastructure Planning (Applications: Prescribed Forms and
Procedure) Regulations 2009**

Volume 6

15 June 2023

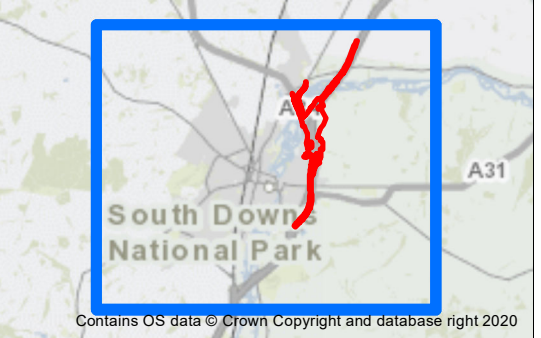


NOTES
 1. This drawing has been produced using GIS software, therefore all dimensions are shown in metres unless shown otherwise.

- Legend**
- Application Boundary
 - Groundwater Abstraction License
 - Surface Water Abstraction License
 - ▲ Private Groundwater Abstractions
 - Historical Chalk Pit Location
 - Source Protection Zone 1
 - Source Protection Zone 2
 - Source Protection Zone 3
 - Historic Landfills

© Natural England copyright. Contains Ordnance Survey data
 © Crown copyright and database right 2023. Contains Ordnance Survey data
 © Crown copyright and database right 2023. Contains public sector information licensed under the Open Government Licence v3.0.
 © Environment Agency copyright and/or database right 2023.
 © Crown copyright and database rights 2023. Use of this data is subject to terms and conditions. Ordnance Survey Licence 100030649

REFERENCE MAP



REV	DATE	REVISION NOTE	ORIG	CHK'D	APP'D
1	June 2023	UPDATED LABELLING	TL	LW	SB

DESIGNER

CONTR

CLIENT

PROJECT TITLE
 M3 JUNCTION 9 IMPROVEMENT SCHEME

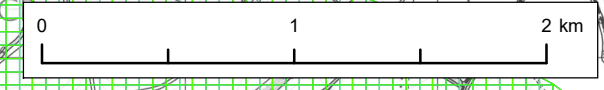
PROJECT STAGE
 PCF STAGE 3

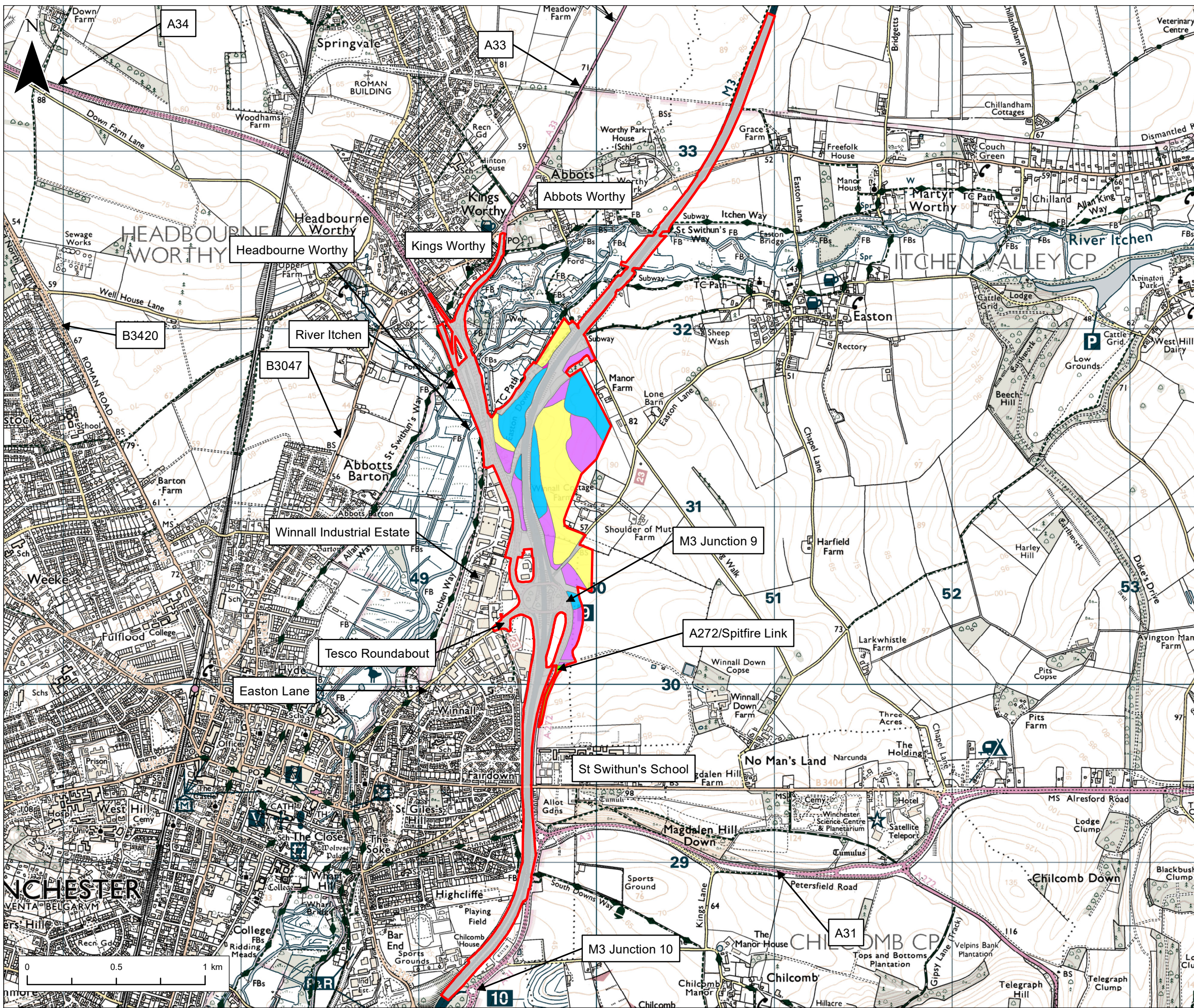
DRAWING TITLE
 FIGURE 9.1 - GEOLOGY AND SOILS:
 ENVIRONMENTAL INFORMATION
 APFP REGULATION 5(2)(a)&(l)
 DOCUMENT REFERENCE 6.2

SUITABILITY
 APPLICATION SUBMISSION

SHEET SIZE: A3 **SCALE:** 1:30,000 **STATUS:** REV 1

DRAWING NUMBER
 HE5515511-VFK-EGT-X_XXXX_XX-DR-LE-0100





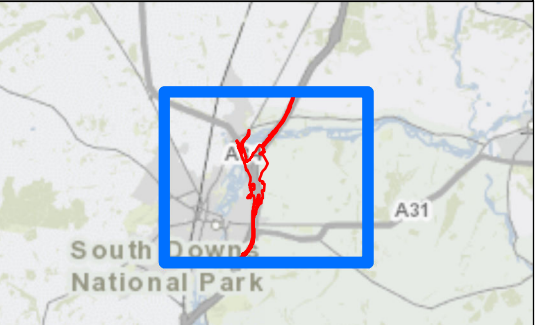
NOTES
1. This drawing has been produced using GIS software, therefore all dimensions are shown in metres unless shown otherwise.

Legend

- Application Boundary
- Agricultural Land Classification**
- Grade 2
- Grade 2 - Assumed
- Grade 3a
- Grade 3b
- Grade 4
- Non-Agricultural Land

© Crown copyright and database rights 2022. Use of this data is subject to terms and conditions. Ordnance Survey Licence 100030649.

REFERENCE MAP



Contains OS data © Crown Copyright and database right 2020

REV	DATE	REVISION NOTE	ORIG	CHK'D	APP'D
0	November 2022	APPLICATION SUBMISSION	TL	LW	AS

DESIGNER



CONTRACTOR



CLIENT



PROJECT TITLE

M3 JUNCTION 9 IMPROVEMENT SCHEME

PROJECT STAGE

PCF STAGE 3

DRAWING TITLE

FIGURE 9.2 - GEOLOGY AND SOILS: ENVIRONMENTAL INFORMATION: AGRICULTURAL LAND CLASSIFICATION APFP REGULATION 5(2)(a)&(l) DOCUMENT REFERENCE 6.2

SUITABILITY

APPLICATION SUBMISSION

SHEET SIZE: A3 SCALE: 1:20,000 STATUS: REV 0

DRAWING NUMBER
HE5515511-VFK-EGT-X_XXXX_XX-DR-LE-0101